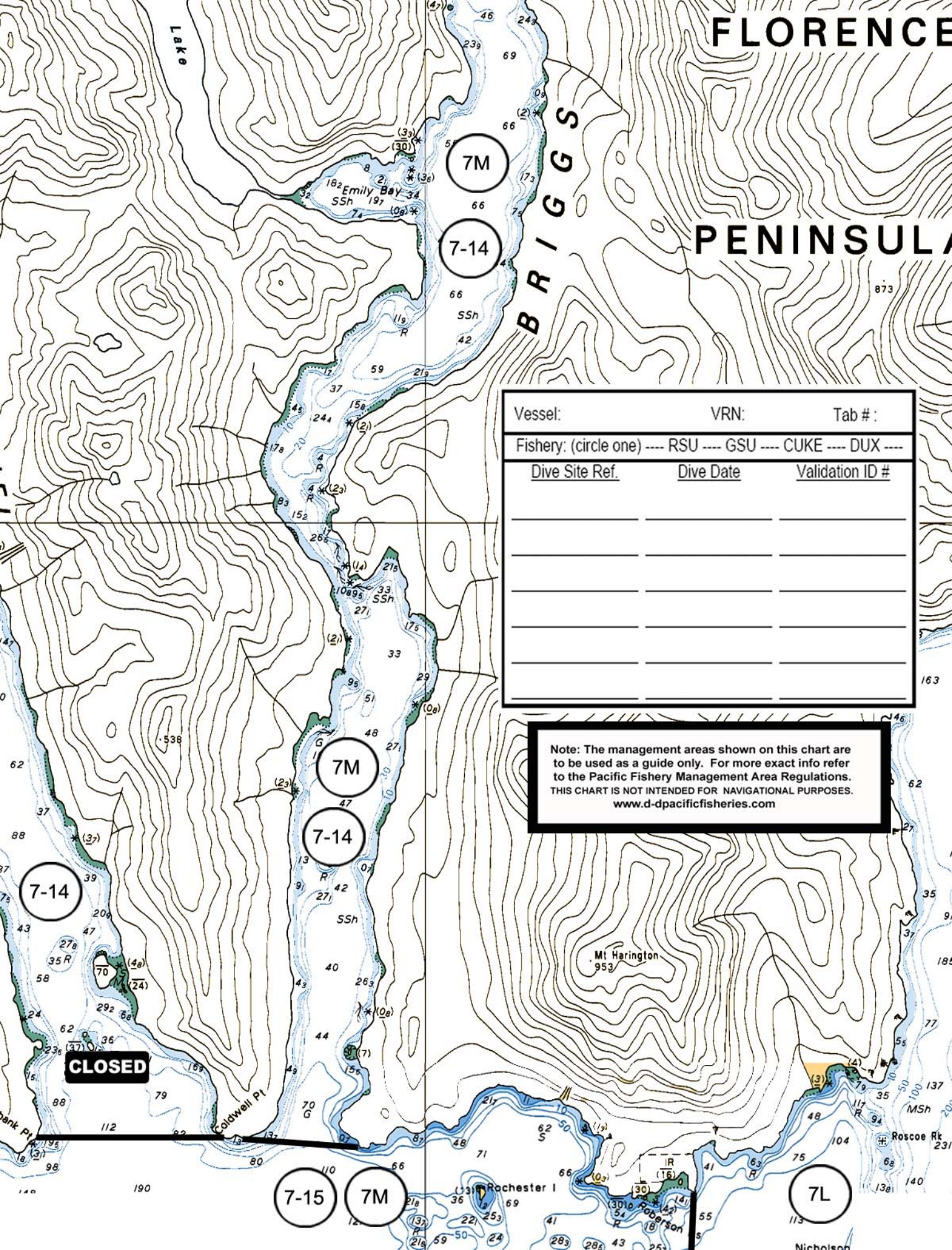


Figure 8. QMA 7L Roscoe Inlet (Changed): Portion of Subarea 7-15; Subarea 7-16. **QMA7M Chatfield/Briggs (Changed):** Portions of Subareas 7-14 and 7-15. For description of closures please see Appendix 1, Section 5.

FLORENCE

PENINSULA

BRIGGS



Vessel:	VRN:	Tab #:
Fishery: (circle one) ---- RSU ---- GSU ---- CUKE ---- DUX ----		
<u>Dive Site Ref.</u>	<u>Dive Date</u>	<u>Validation ID #</u>

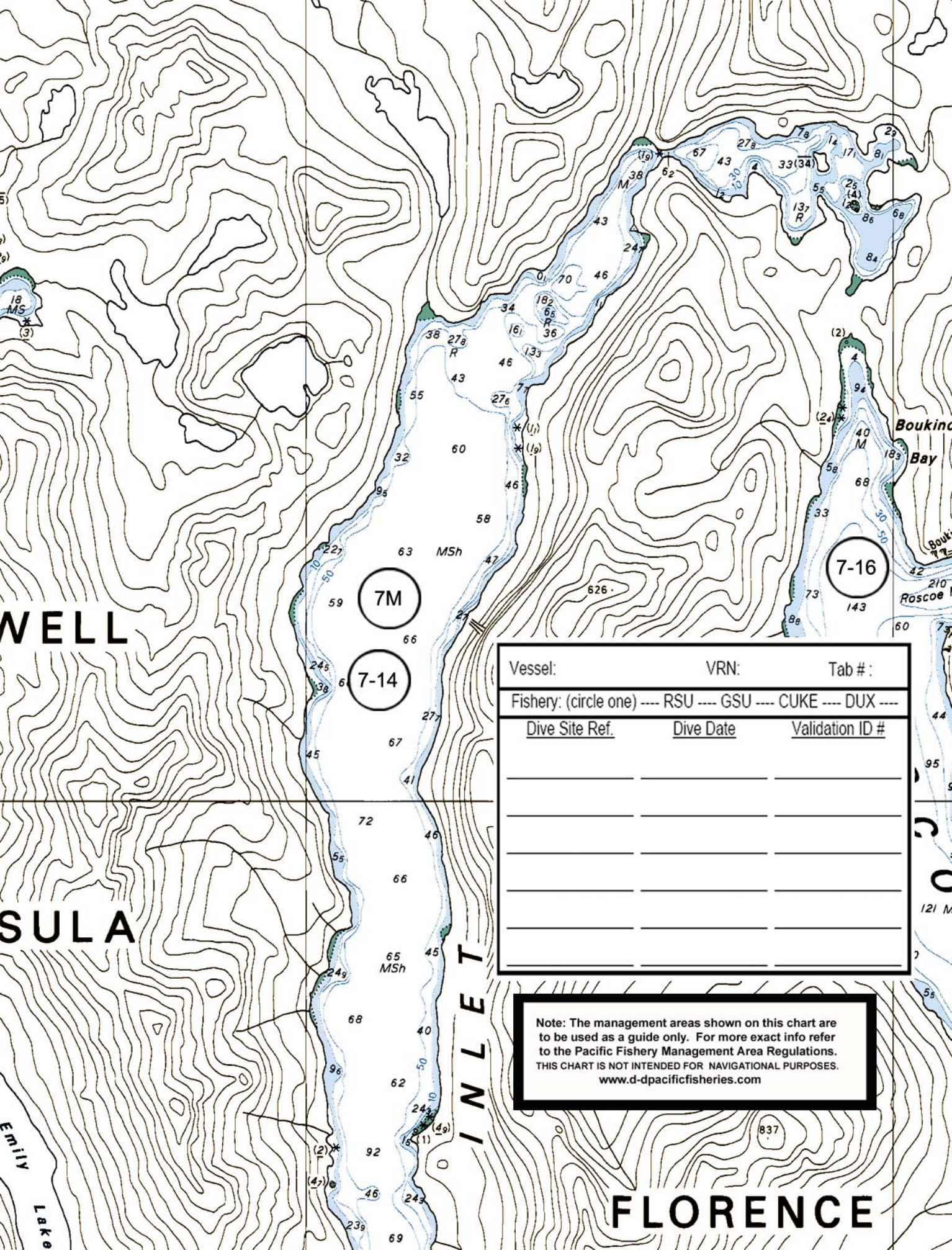
Note: The management areas shown on this chart are to be used as a guide only. For more exact info refer to the Pacific Fishery Management Area Regulations. THIS CHART IS NOT INTENDED FOR NAVIGATIONAL PURPOSES. www.d-mpacificfisheries.com

CLOSED

7-15

7M

7L



WELL

SULA

Emily Lake

INLET

FLORENCE

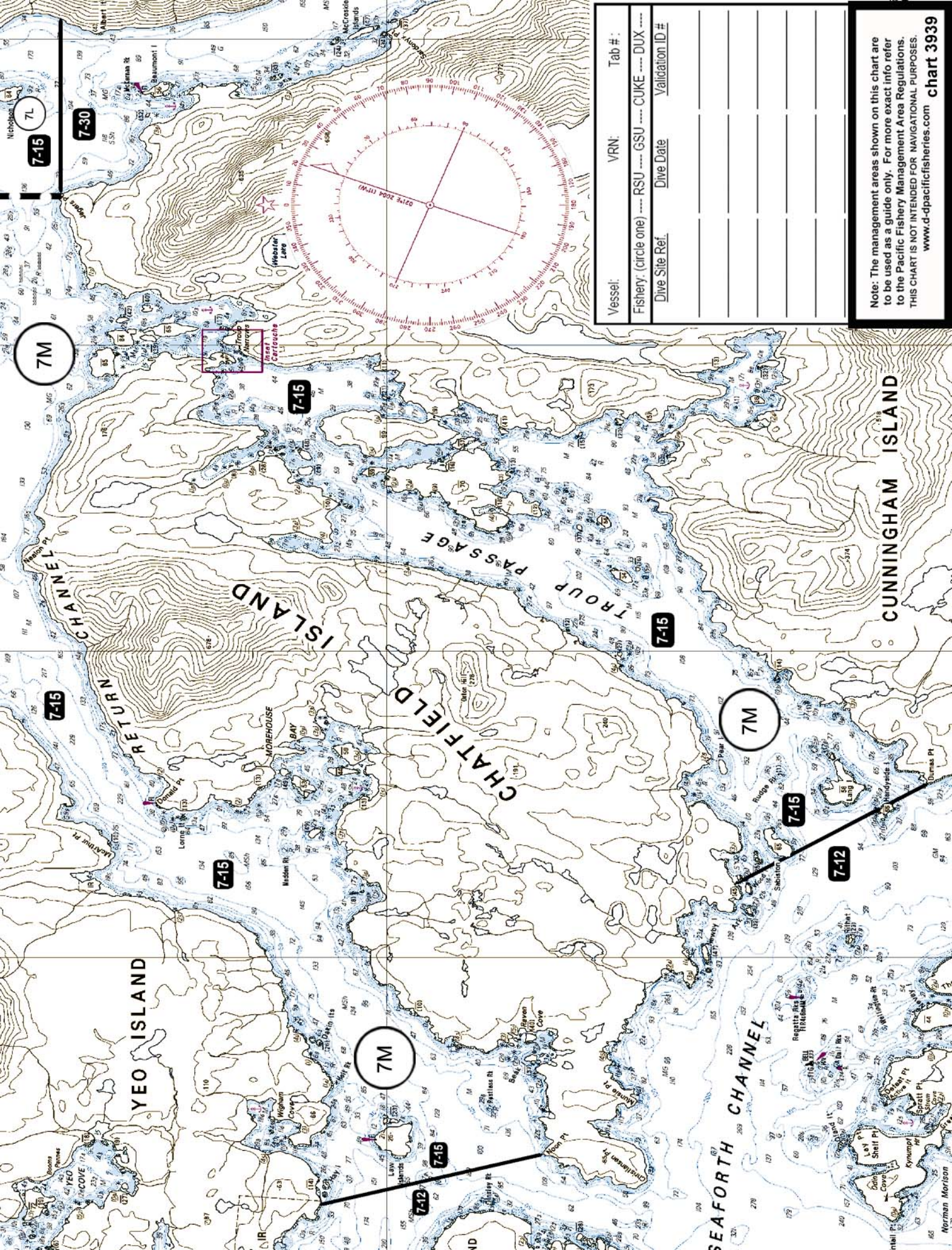
7M

7-14

7-16

Vessel:	VRN:	Tab #:
Fishery: (circle one) ---- RSU ---- GSU ---- CUKE ---- DUX ----		
<u>Dive Site Ref.</u>	<u>Dive Date</u>	<u>Validation ID #</u>

Note: The management areas shown on this chart are to be used as a guide only. For more exact info refer to the Pacific Fishery Management Area Regulations. THIS CHART IS NOT INTENDED FOR NAVIGATIONAL PURPOSES. www.d-ppacificfisheries.com



Vessel: _____ VRN: _____ Tab #:

Fishery: (circle one) _____ RSU _____ GSU _____ CUKE _____ DUX _____

Dive Site Ref: _____ Dive Date: _____ Validation ID # _____

Note: The management areas shown on this chart are to be used as a guide only. For more exact info refer to the Pacific Fishery Management Area Regulations. THIS CHART IS NOT INTENDED FOR NAVIGATIONAL PURPOSES. www.d-ppacificfisheries.com chart 3939

7M

7-15

7-30

7L

7M

7-15

7-15

7-15

7-15

7-15

7M

7-15

7-12

YEO ISLAND

RETURN CHANNEL

WAREHOUSE BAY

CHATFIELD ISLAND

TROOP PASSAGE

CUNNINGHAM ISLAND

SEAFORTH CHANNEL

LEW ISLANDS

SEAFORTH CHANNEL

CHATFIELD ISLAND

CHATFIELD ISLAND

CHATFIELD ISLAND

CHATFIELD ISLAND

CHATFIELD ISLAND

CHATFIELD ISLAND

WEBSTER LAKE

SEAFORTH CHANNEL

SEAFORTH CHANNEL

SEAFORTH CHANNEL

SEAFORTH CHANNEL

SEAFORTH CHANNEL

SEAFORTH CHANNEL

SEAFORTH CHANNEL

SEAFORTH CHANNEL

SEAFORTH CHANNEL

SEAFORTH CHANNEL

SEAFORTH CHANNEL

SEAFORTH CHANNEL

SEAFORTH CHANNEL

SEAFORTH CHANNEL

SEAFORTH CHANNEL

SEAFORTH CHANNEL

SEAFORTH CHANNEL

SEAFORTH CHANNEL

SEAFORTH CHANNEL

SEAFORTH CHANNEL

SEAFORTH CHANNEL

SEAFORTH CHANNEL

SEAFORTH CHANNEL

SEAFORTH CHANNEL

SEAFORTH CHANNEL

SEAFORTH CHANNEL

SEAFORTH CHANNEL

SEAFORTH CHANNEL

SEAFORTH CHANNEL

SEAFORTH CHANNEL

SEAFORTH CHANNEL

SEAFORTH CHANNEL

SEAFORTH CHANNEL

SEAFORTH CHANNEL

SEAFORTH CHANNEL